

Fen Ditton

(map 3 of 3)


District Boundary


4470, 4471, 4472


(See Stow cum Quy map)


4470, 4471, 4472


4470, 4471, 4472

 Village Framework

 N

 Representation Site

 Representation also applies to additional area

 Green Belt

Scale 1:20000

Reproduced from the Ordnance Survey Mapping with the permission of the Controller of Her Majesty's Stationery Office © Crown Copyright. Unauthorised reproduction infringes Crown Copyright and may lead to prosecution or civil proceedings. NO FURTHER COPIES MAY BE MADE. SICDC Licence 100022500 (2005)